

Richmond River Water Quality Update 2/5/22

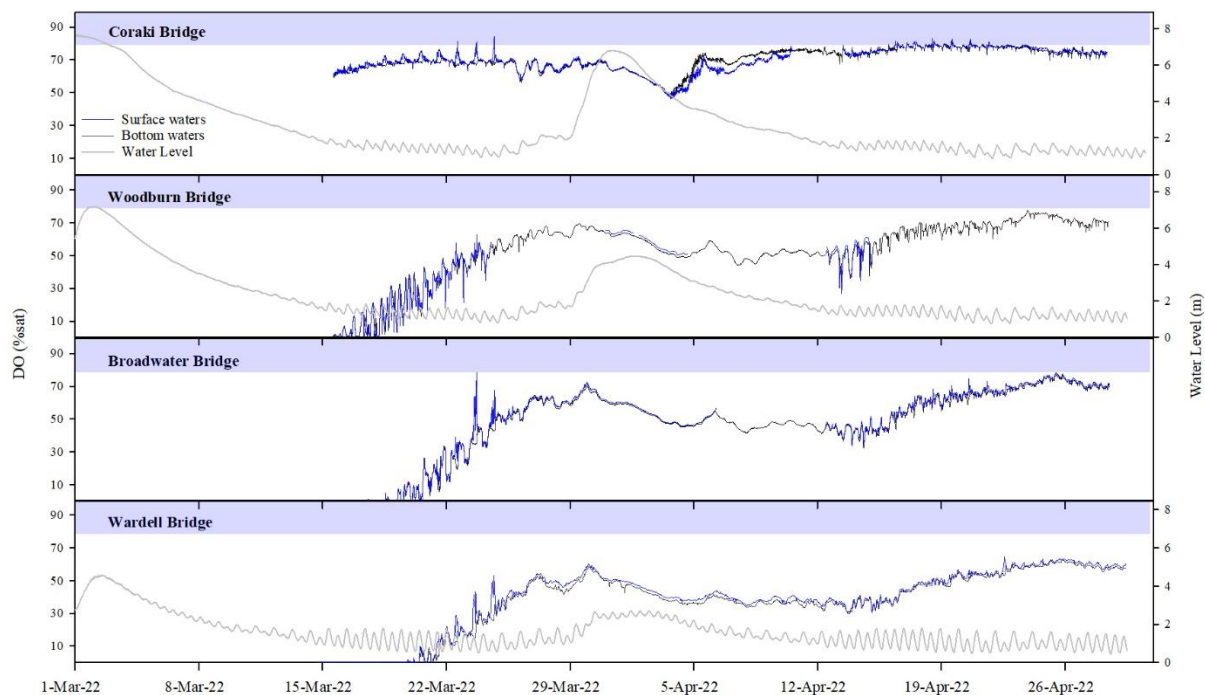


Figure 1 DO in the surface and bottom waters at Coraki Bridge, Woodburn Bridge, Broadwater Bridge and Wardell Bridge. The blue shaded areas represent the ANZECC guideline ranges for slightly disturbed Estuaries in south-east Australia.

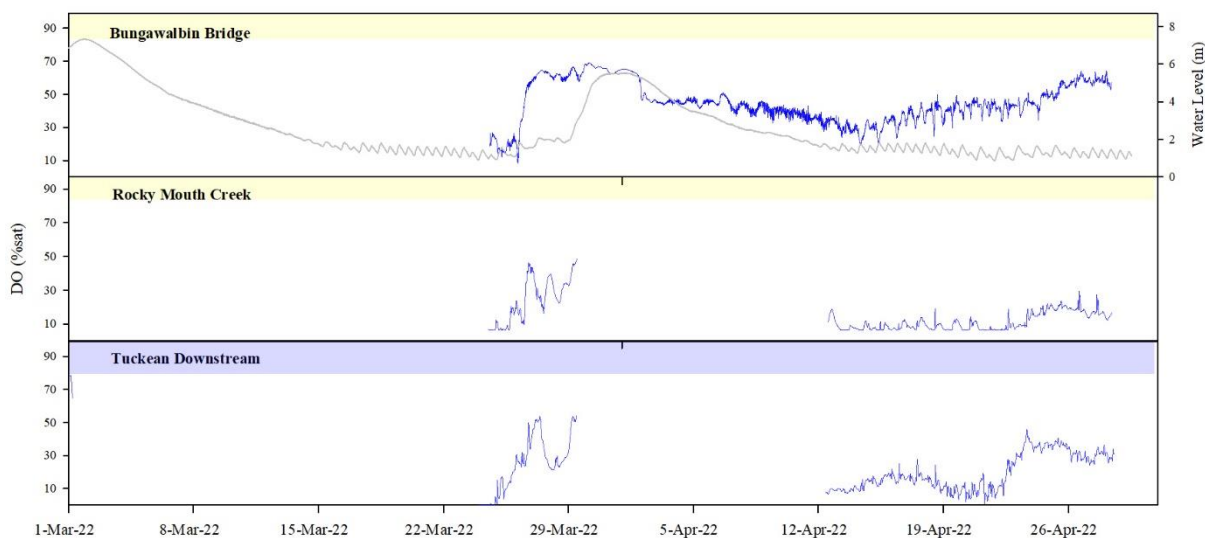


Figure 2 DO at Bungawalbin Bridge, Rocky Mouth Creek and Tuckean Downstream. The shaded areas represent the ANZECC guideline ranges for slightly disturbed Lowland Rivers (yellow) and Estuaries (blue) in south-east Australia.

Richmond River Water Quality Update 2/5/22

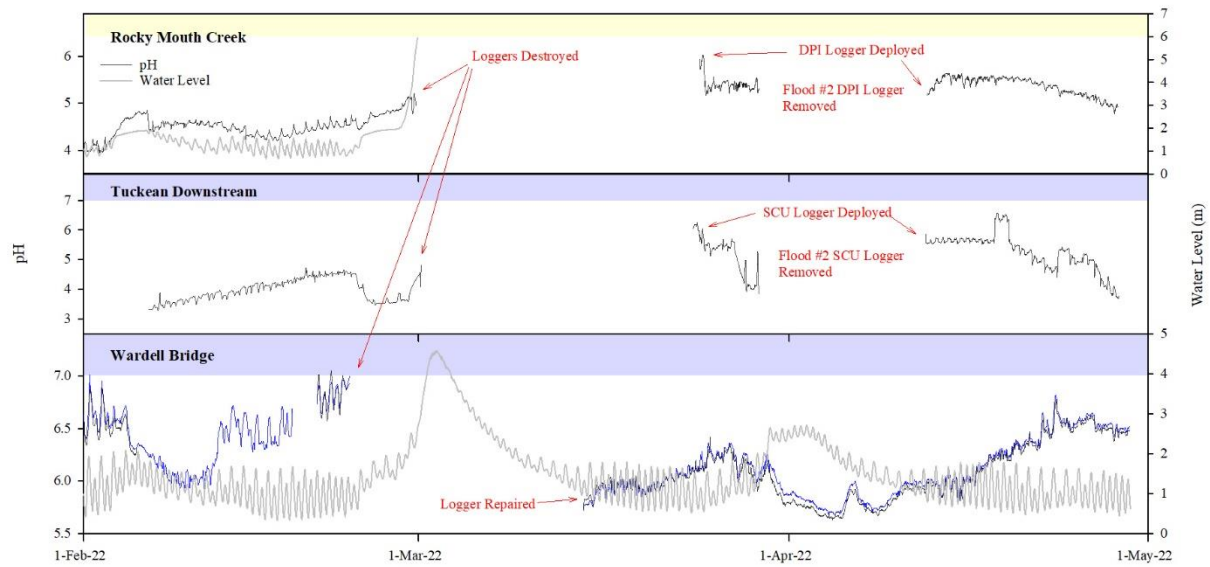


Figure 3 pH at Rocky Mouth Creek, Tuckean Downstream and Wardell Bridge. The shaded areas represent the ANZECC guideline ranges for slightly disturbed Lowland Rivers (yellow) and Estuaries (blue) in south-east Australia.